

CITY OF TEMISKAMING SHORES

TOWNSHIP OF COLEMAN

TOWN OF COBALT

TOWNSHIP OF COLEMAN



# Official Plan - Schedule C DEVELOPMENT CONSTRAINTS

Town of Cobalt




Date: 6/15/22

**DRAFT**

## Legend

-  Designated Heritage Areas
-  Mine Site
-  Mine Hazard
-  Wildfire Risk - Extreme
-  Railway and 100m Buffer
-  Watercourse and 30m Buffer
-  Waterbody and 30m Buffer
-  Wetland and 30m Buffer

## Base Features

-  Road
-  Town Boundary
-  Parcel

Sources: Town of Cobalt, Ministry of Natural Resources and Forestry, Ministry of Northern Development, Mines, Natural Resources and Forestry  
Service Layer Credits:



0 250 500 750 1,000

Meters  
Dickson Creek

