










# Official Plan - Schedule B TRANSPORTATION & SERVICING Town of Cobalt





Date: 6/17/22

**DRAFT**

## Legend

-  Collector Road
-  Local Road
-  Railway
-  Utility Line Corridor
-  Watermain
-  Sanitary Sewer
-  Properties on Water Services
-  Primary Watershed Protection
-  Secondary Watershed Protection

## Base Features

-  Town Boundary
-  Parcel
-  Waterbody
-  Lot & Concession

Sources: Town of Cobalt, Ministry of Natural Resources and Forestry, Ministry of Northern Development, Mines, Natural Resources and Forestry  
Service Layer Credits:

